

# Local Government Boundary Commission for England's (LGBCE) Review of Cheshire East Council's Electoral Arrangements

## Electoral Review Draft Recommendations Consultation Response Report

### Annex A (maps annex) - Version 2\* (slides 1 to 21)

Electoral & Polling District Review Sub-Committee

15 November 2024 meeting

\*Version 2 of this Annex was produced on 7 November 2024. It is an update of the original version (published for the 6 November Sub-Committee meeting).

**Working for a brighter future  together**

OFFICIAL

# **Annex A (maps annex): Table of Contents (for maps 1 to 14 of 18)**

## **Borough wards: Bollington and Macclesfield**

Map 1: Macclesfield – Comparison of alternative proposals

Map 2: Macclesfield – Draft Recommendations and current boundaries

Map 3: Macclesfield – Division of 4AA3 and 4AA4

Map 4: Macclesfield – Division of 4AC1

Map 5: Macclesfield – Division of 4CD1

Map 6: Macclesfield – Tytherington/ Bollington - alternative proposals

Map 7: Macclesfield – Tytherington/ Bollington – Tytherington Lane area

Map 8: Macclesfield – Tytherington/ Bollington, with key areas labelled

Map 9: Macclesfield – Gawsorth Moss (LPS 15) boundary correction

## **Borough wards: Knutsford**

Map 10: Knutsford – Alternative proposals

Map 11: Knutsford – Alternative proposals – northeast Knutsford

Map 12: Knutsford – Alternative proposals – Branden Drive area

Map 13: Knutsford – Alternative proposals – Birch Grove/ LPS 38 area

Map 14: Knutsford – Deprivation

# Annex A (maps annex): Table of Contents (for maps 15 to 18 of 18)

## Parish wards

Map 15: Draft Recommendations parish warding - Crewe

Map 16: Draft Recommendations parish warding - Knutsford

Map 17: Draft Recommendations parish warding – Macclesfield

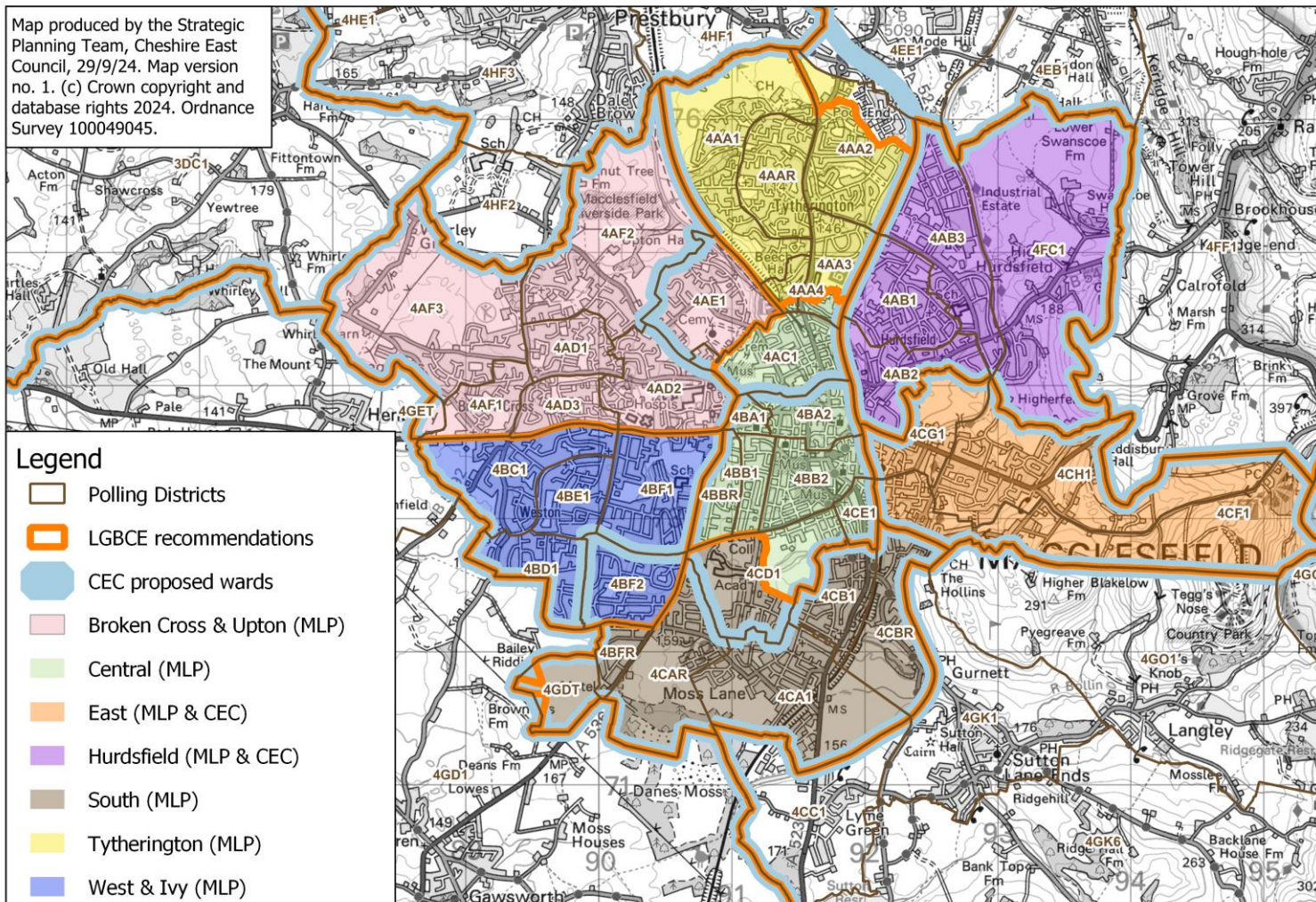
Map 18: Draft Recommendations parish warding – Sandbach



# Map 1: Macclesfield – Comparison of alternative proposals

In the map below, the Commission's recommended Borough wards are shown by orange lines, the Council's warding consultation stage proposals by pale blue lines and Macclesfield Labour Party's (MLP) proposals by the shaded areas.

## Warding for Macclesfield under Local Government Boundary Commission for England (LGBCE) draft recommendations, Cheshire East Council (CEC) submission and Macclesfield Labour Party (MLP) submission

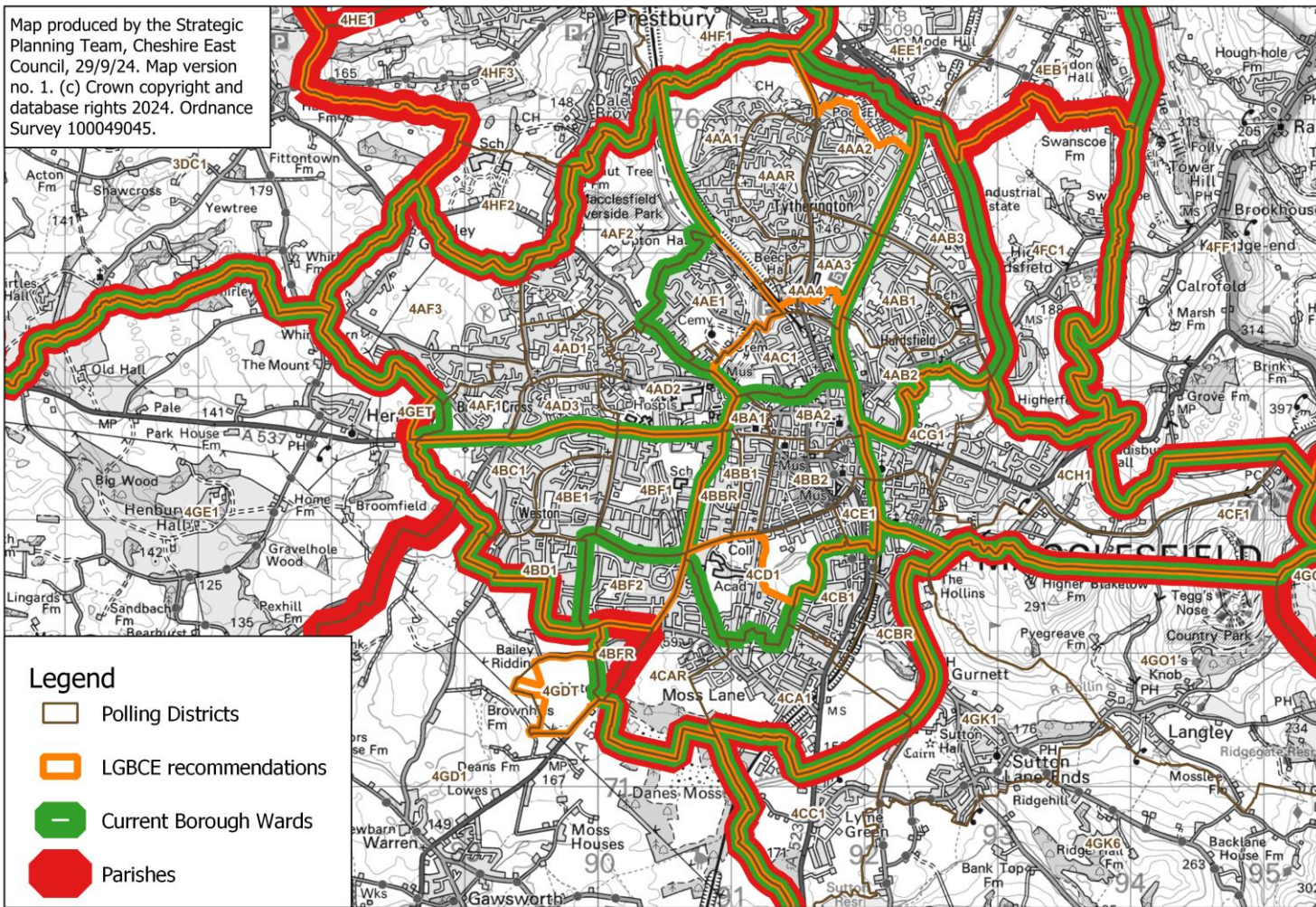




# Map 2: Macclesfield – Draft Recommendations and current boundaries

In the map below, the Commission's recommended Borough wards are shown by orange lines, current Borough wards by dark green lines and current parish boundaries by red lines.

## Warding for Macclesfield under Local Government Boundary Commission for England (LGBCE) draft recommendations, with current Borough Wards and parish boundaries overlaid

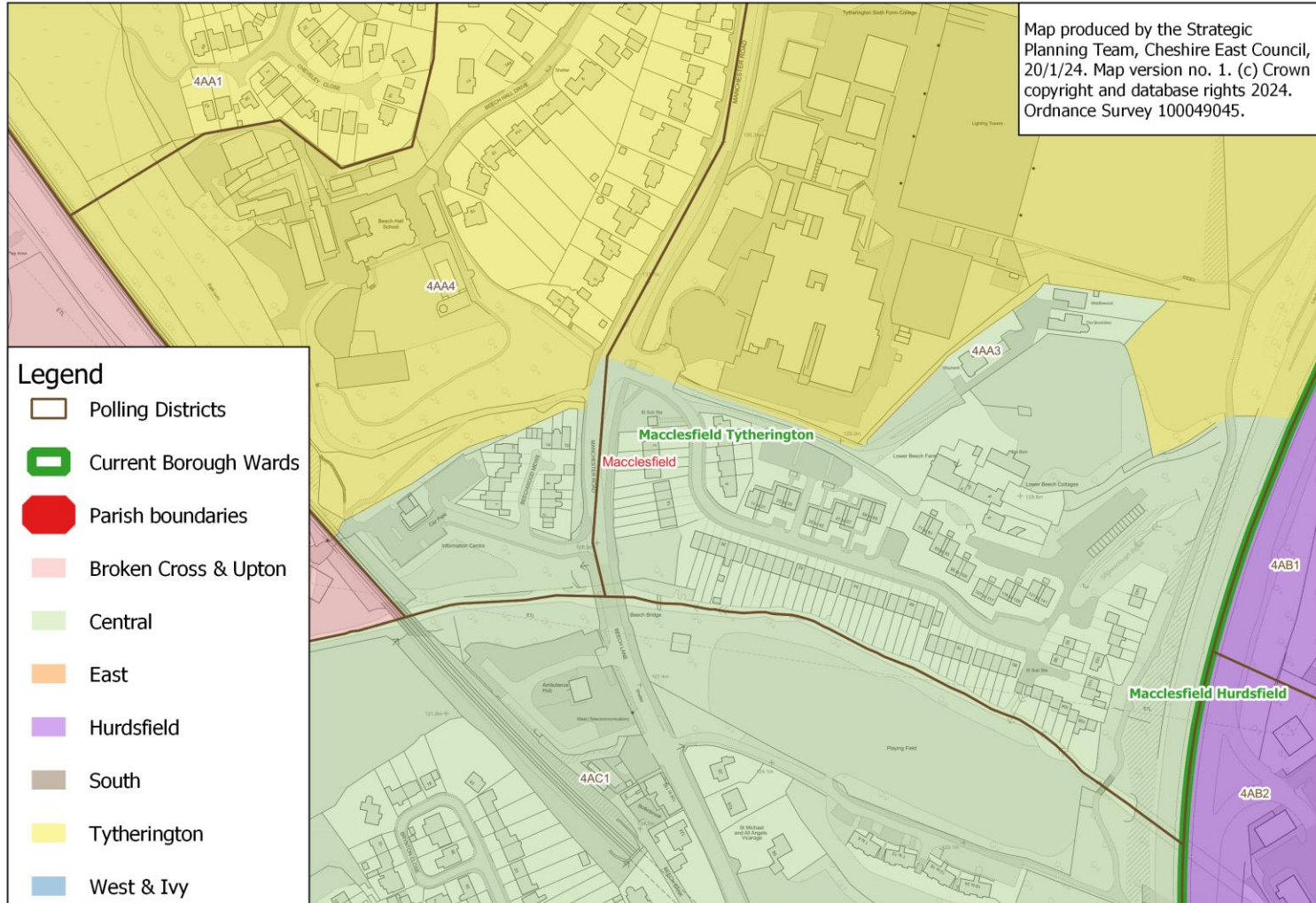




# Map 3: Macclesfield – Division of 4AA3 and 4AA4

This map shows the Commission's recommended division of polling districts 4AA3 and 4AA4 between the Macclesfield Central and Macclesfield Tytherington Borough wards.

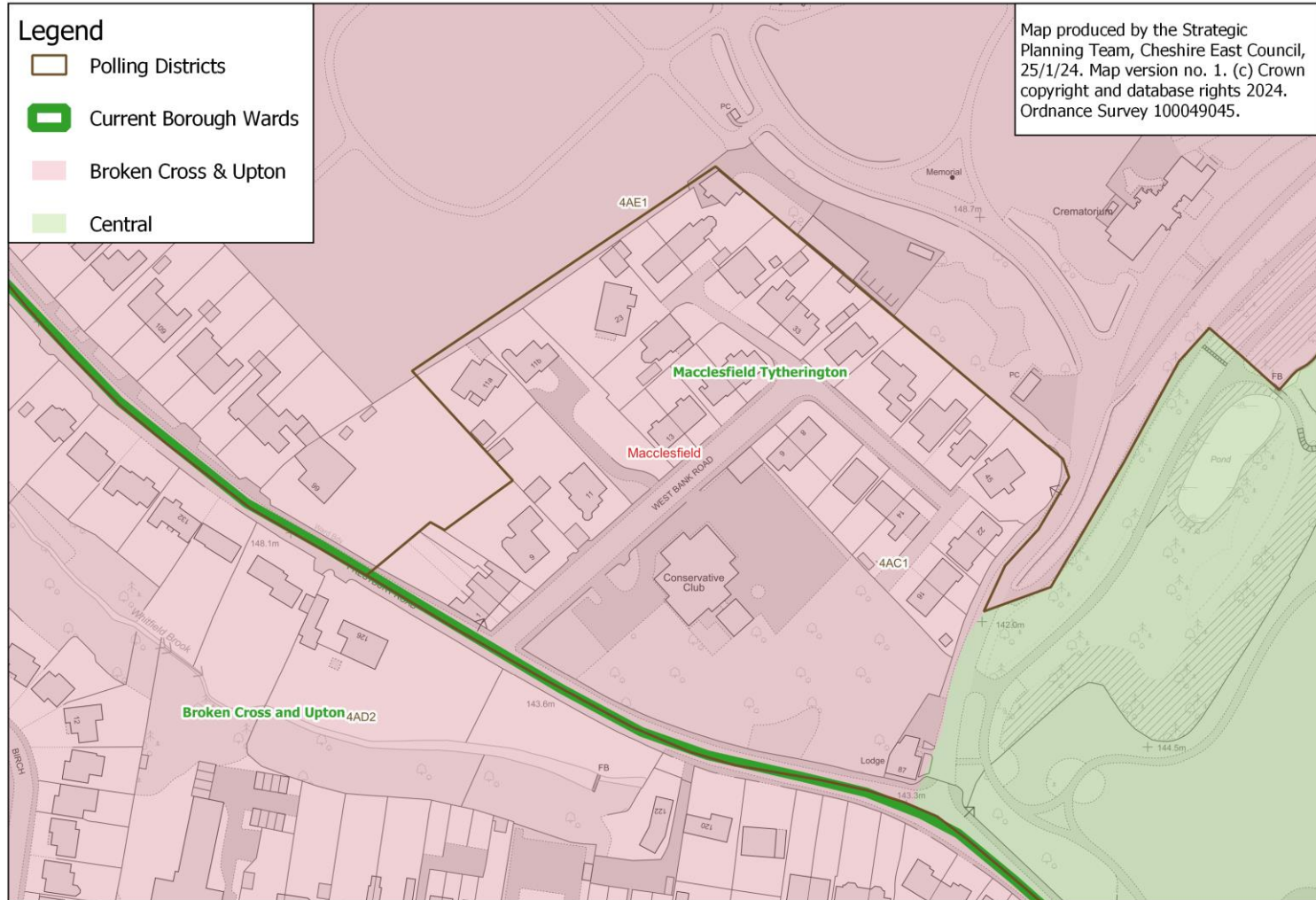
## Macclesfield warding proposal (20/1/24 version): close-up of division of 4AA3 & 4AA4 (in Beechwood Mews/ Beech Farm Drive area)



## Map 4: Macclesfield – Division of 4AC1

This map shows the Commission's recommended division of polling district 4AC1 between the Broken Cross & Upton and Macclesfield Central Borough wards.

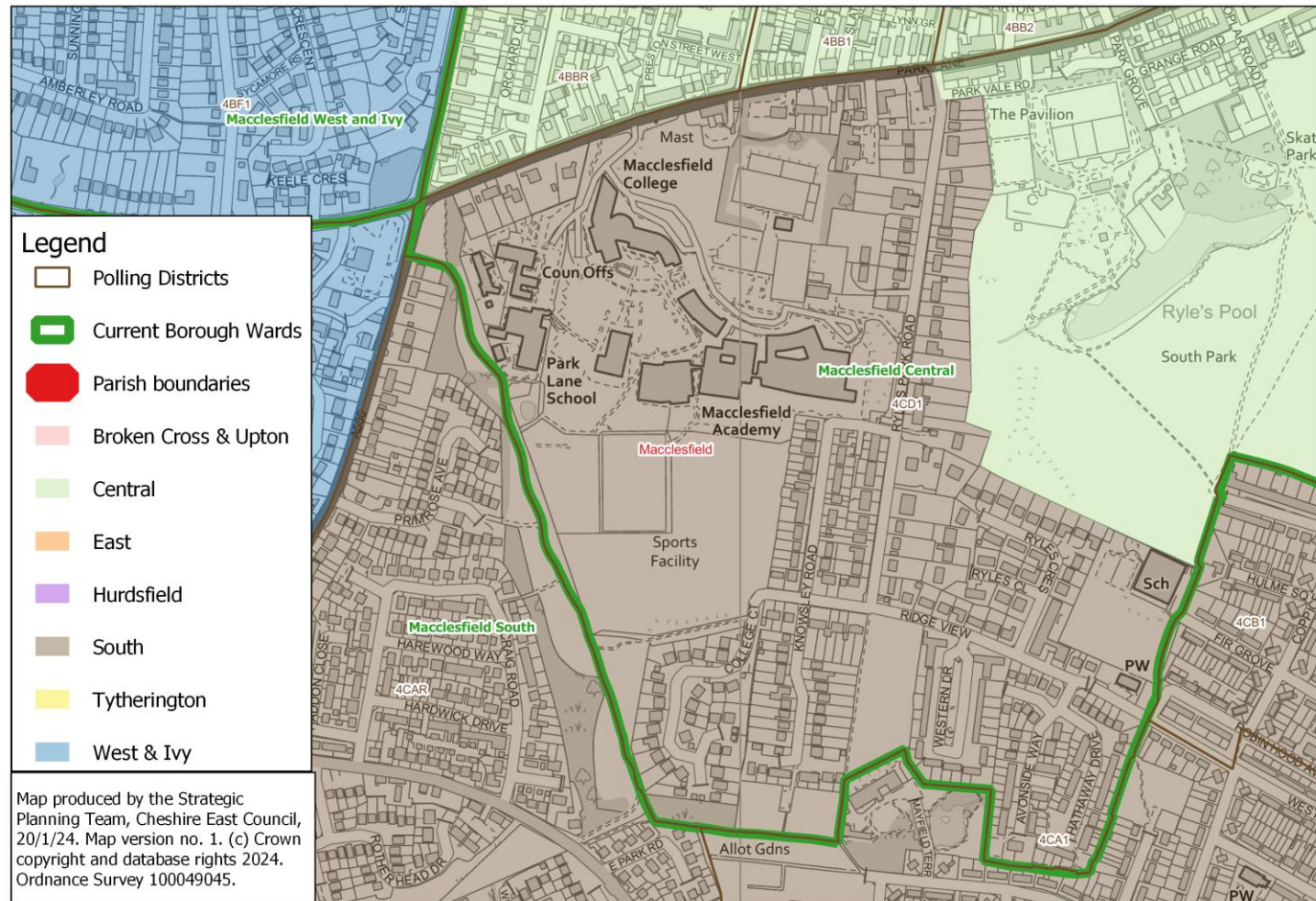
### Macclesfield warding: inclusion of West Bank part of 4AC1 in Broken Cross & Upton





This map shows the Commission's recommended division of polling district 4CD1 between the Macclesfield Central and Macclesfield South Borough wards.

**Macclesfield warding proposal (20/1/24 version): close-up of division of 4CD1 (in Ryles Park Road area)**

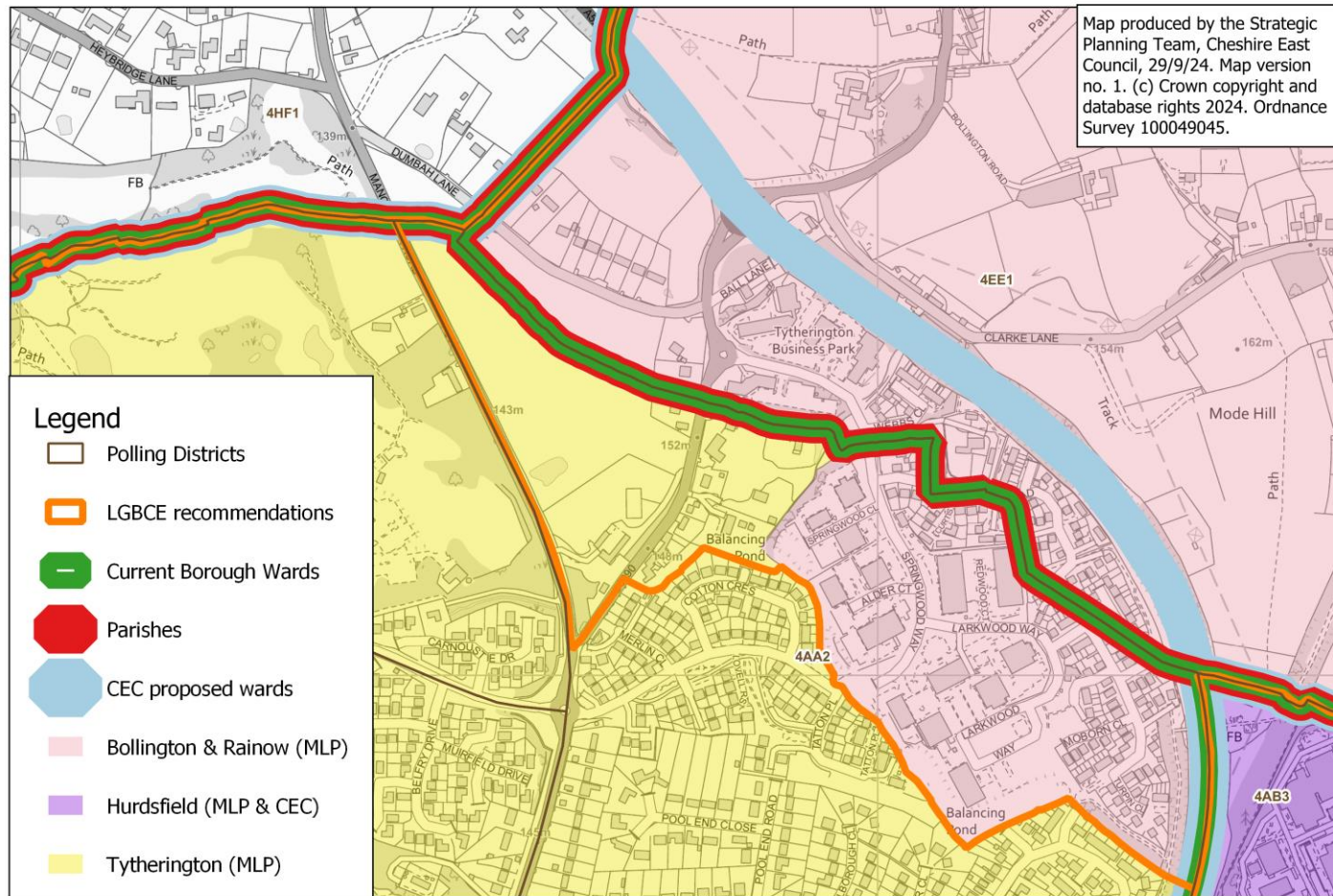




# Map 6: Macclesfield – Tytherington/ Bollington - alternative proposals

This map shows the boundary between the Macclesfield Tytherington and Bollington & Rainow Borough wards under the Commission's recommendations (orange line), the Macclesfield Labour Party's (MLP) proposals (the pink and yellow shading) and Cheshire East Council's (CEC) warding consultation stage proposals (pale blue line).

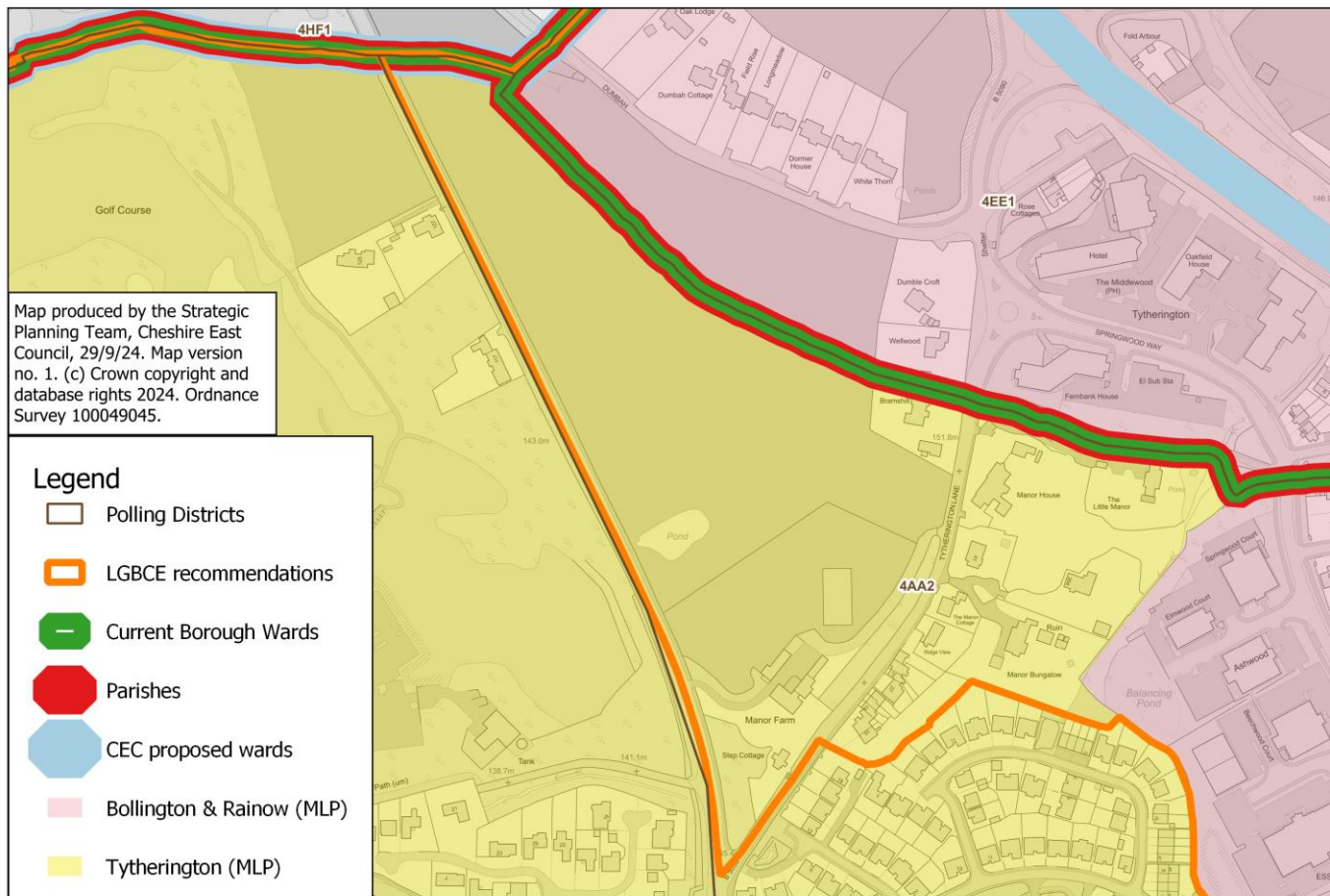
**Ward boundary in Springwood Way (Macclesfield Tytherington/ Bollington) area under the Local Government Boundary Commission for England (LGBCE) draft recommendations, Cheshire East Council's (CEC) submission and Macclesfield Labour Party (MLP) submission**



# Map 7: Macclesfield – Tytherington/ Bollington – Tytherington Lane area

This map – a close-up of the Tytherington Lane area - shows the how the boundary between the Macclesfield Tytherington and Bollington & Rainow Borough wards under the Commission's recommendations (orange line) differs from that under the Macclesfield Labour Party's (MLP) proposals (the pink and yellow shading). The boundary under Cheshire East Council's (CEC) warding consultation stage proposals (the pale blue line) is also partly in view.

**Ward boundary in Springwood Way (Tytherington/ Bollington) area under the Commission's (LGBCE) draft recommendations, Cheshire East Council (CEC) submission and Macclesfield Labour Party (MLP) submission: close-up of area (yellow part of 4AA2) that only the LGBCE proposes to ward with Bollington & Rainow**



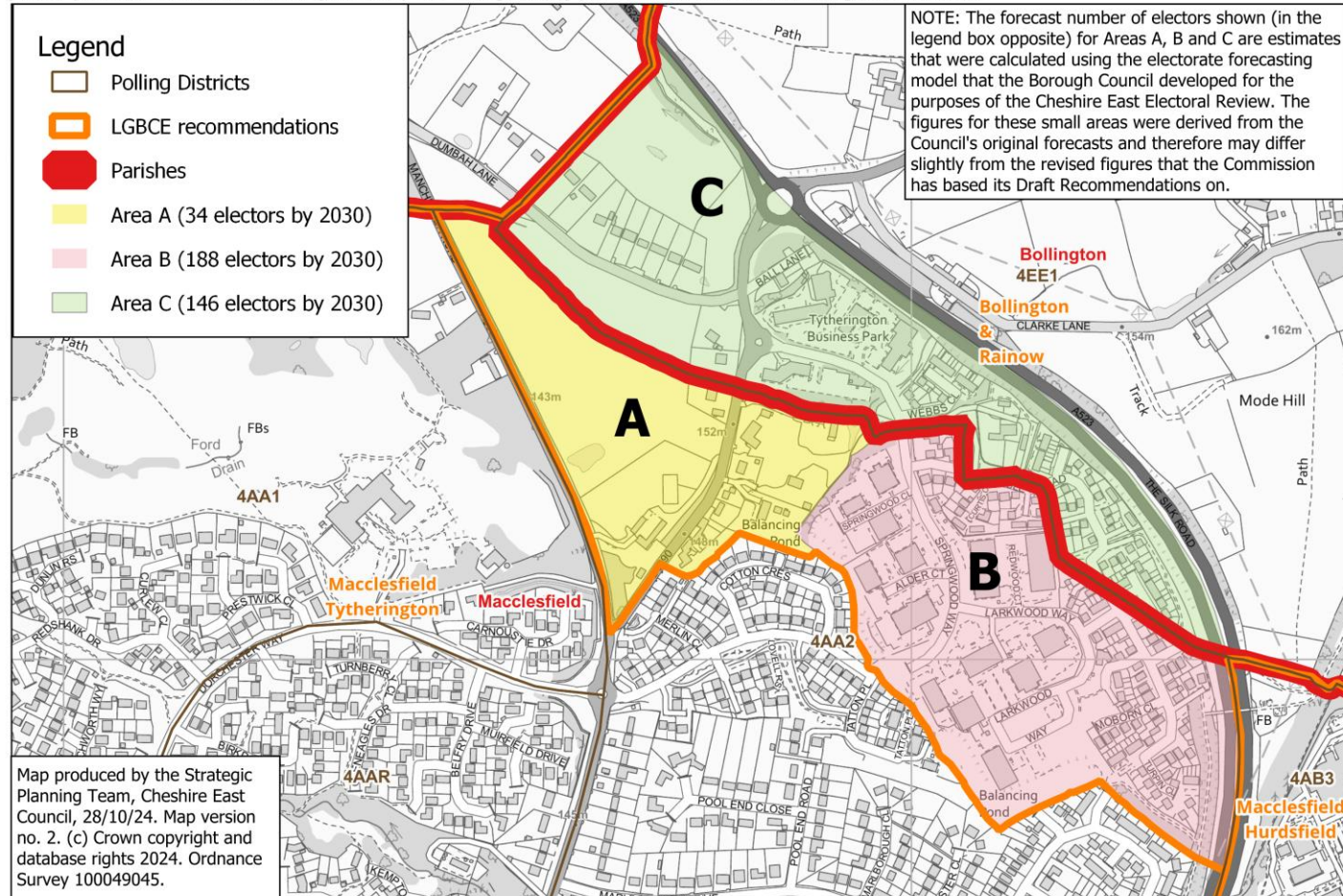


# Map 8: Macclesfield – Tytherington/ Bollington, with key areas labelled

This map identifies and labels (as Areas A, B and C) the three areas around the Silk Road/ Springwood Way that would be warded differently under the Commission's (LGBCE) recommendations, the Macclesfield Labour Party's proposals and the Council's warding consultation stage proposals. 2030 elector forecasts for each area are included in the map legend.

## Proposals for Borough ward boundary between Bollington & Rainow and Macclesfield Tytherington

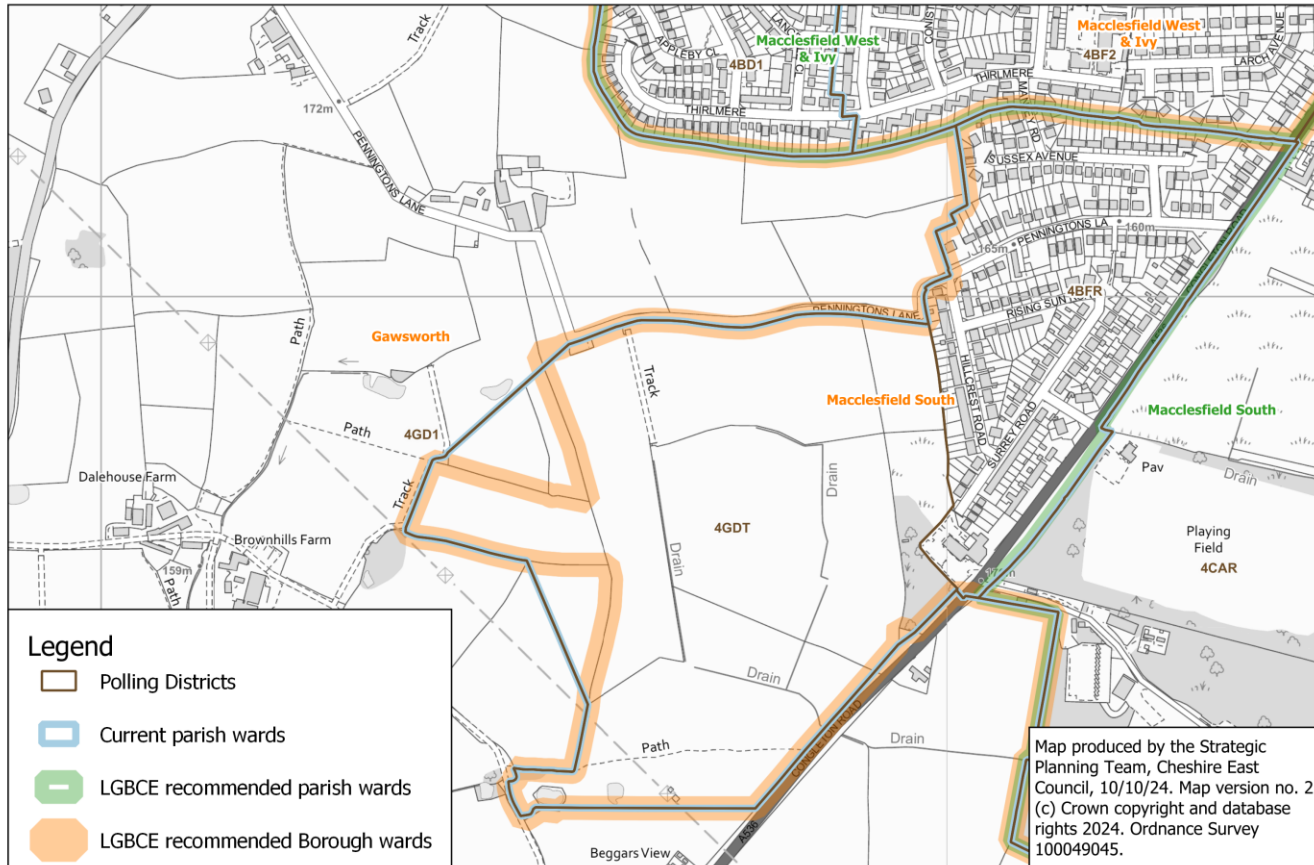
Under the Council's original submission, Areas A (yellow), B (pink) and C (green) would all be included in a two-Member Macclesfield Tytherington Borough ward. However, under the Macclesfield Labour Party proposal, B and C would be in the Bollington & Rainow ward, and the Commission's (LGBCE) Draft Recommendations (shown by the orange lines) place all three areas in Bollington & Rainow.



# Map 9: Macclesfield – Gawsworth Moss (LPS 15) boundary correction

This map shows (as a pale orange line) the Commission's Draft Recommendations Borough ward boundary line in the Local Plan site LPS 15 area (LPS 15 covers the same area as polling district 4GDT). The Council has informally queried this line with the Commission, as it excludes two large triangular segments of LPS 15/ 4GDT – and in response the Commission has confirmed its Final Recommendations will have regard to the actual LPS 15 boundary and will ignore the 'deviations' below.

**Warding for southwest Macclesfield and the adjacent area of Gawsworth under LGBCE draft recommendations: close-up of the divergence of LGBCE Borough ward boundary from current polling district boundaries, placing parts of 4GDT (same area as site LPS 15) in different Borough ward to the rest of that polling district.**



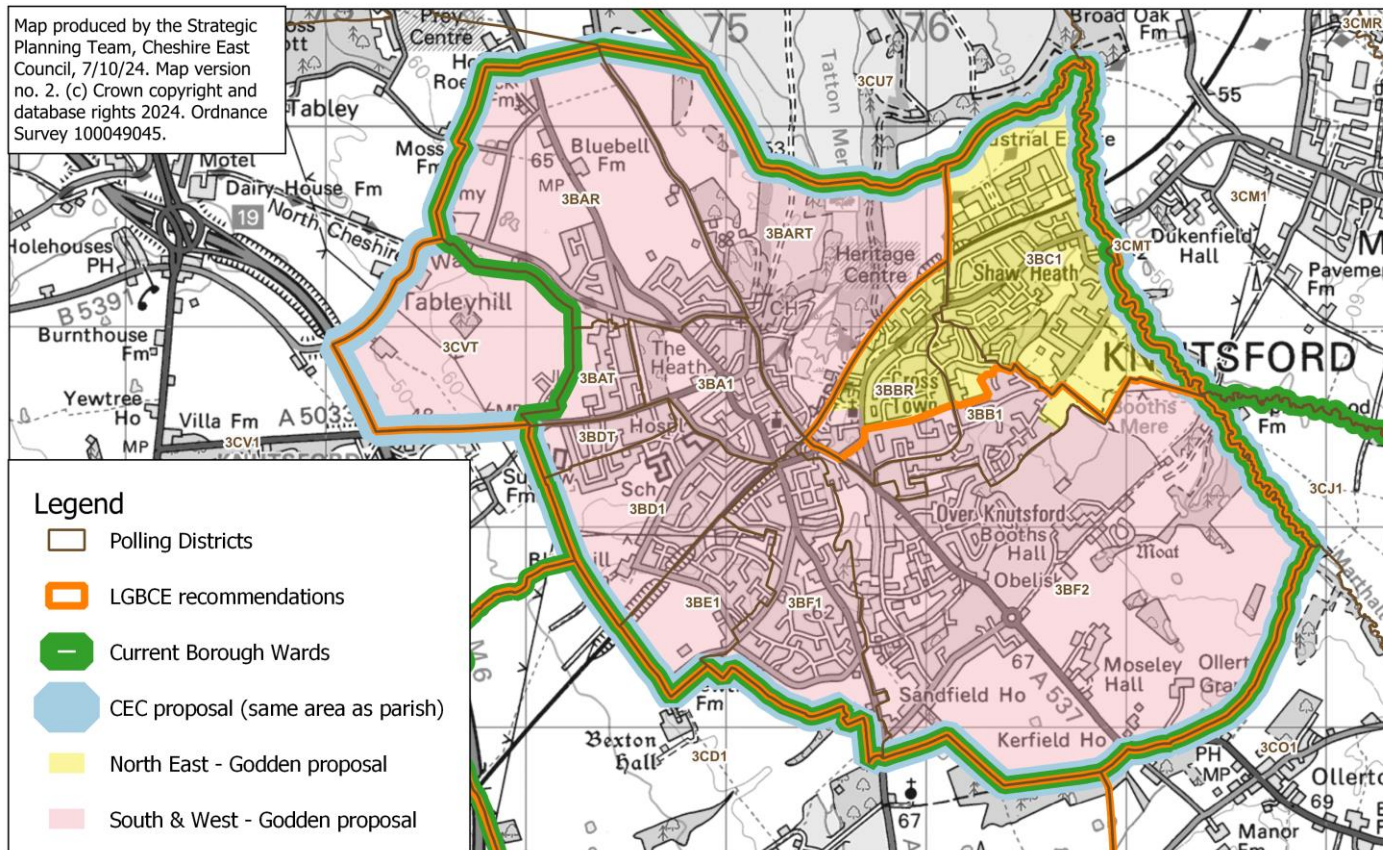


# Map 10: Knutsford – Alternative proposals

The map below shows the Borough warding for Knutsford under the Commission's Draft Recommendations (the orange lines), the Tatton Labour Party proposals submitted by Joe Godden (the shaded yellow and pink areas) and Cheshire East Council's (CEC) warding consultation stage proposals (the pale blue line).

## Warding for Knutsford under the Local Government Boundary Commission for England (LGBCE) draft recommendations, Cheshire East Council's (CEC) proposal and Joe Godden's (Feb 2024) proposal

NOTE: The LGBCE draft recommendations, Cheshire East Council's submitted proposal and the Godden proposal all involve the Borough Council's Knutsford Members collectively representing the same area as the current Knutsford parish (that is, the Town Council area). However, the Borough Council proposal involves a single ward for the town, whereas the Godden proposal and the LGBCE draft recommendations would divide the parish into two Borough wards.



The map below shows the Borough warding for the northeastern part of Knutsford under the Commission's Draft Recommendations (the orange lines), the Tatton Labour Party proposals submitted by Joe Godden (the shaded yellow and pink areas) and Cheshire East Council's (CEC) warding consultation stage proposals (the pale blue line).

Map produced by the Strategic Planning Team, Cheshire East Council, 29/9/24. Map version no. 1. (c) Crown copyright and database rights 2024. Ordnance Survey 100049045.

**Legend**

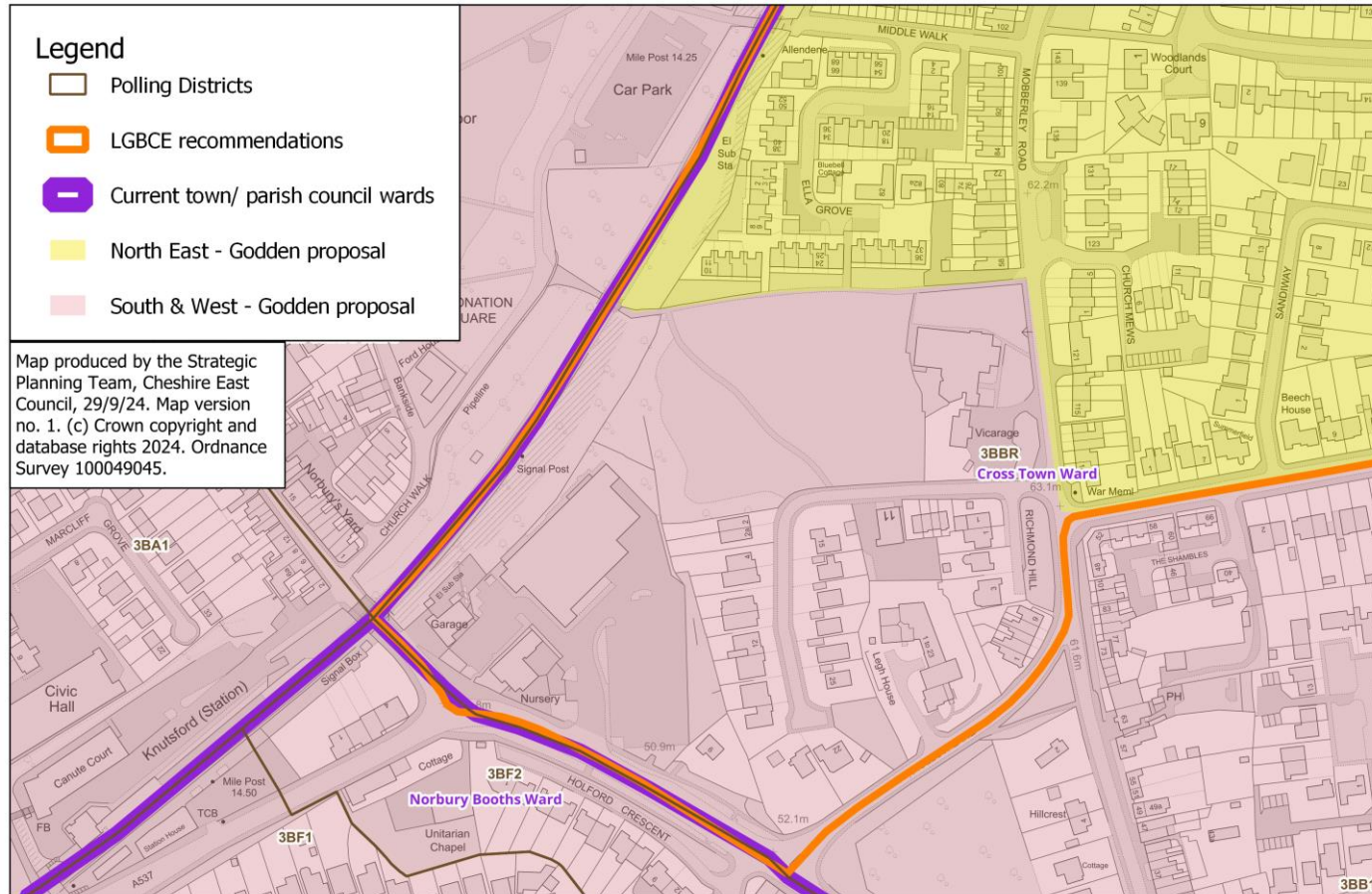
- Polling Districts
- LGBCE recommendations
- Current town/ parish council wards
- CEC proposal (same area as parish)
- North East - Godden proposal
- South & West - Godden proposal



# Map 12: Knutsford – Alternative proposals – Branden Drive area

In the map below, the Commission's recommended Borough wards are shown by the orange lines and the Tatton Labour Party (Joe Godden) proposals by the shaded (yellow and pink) areas. Including the Branden Drive/ Richmond Hill area in the North East ward is one of the Commission's two modifications to the Tatton Labour Party proposal.

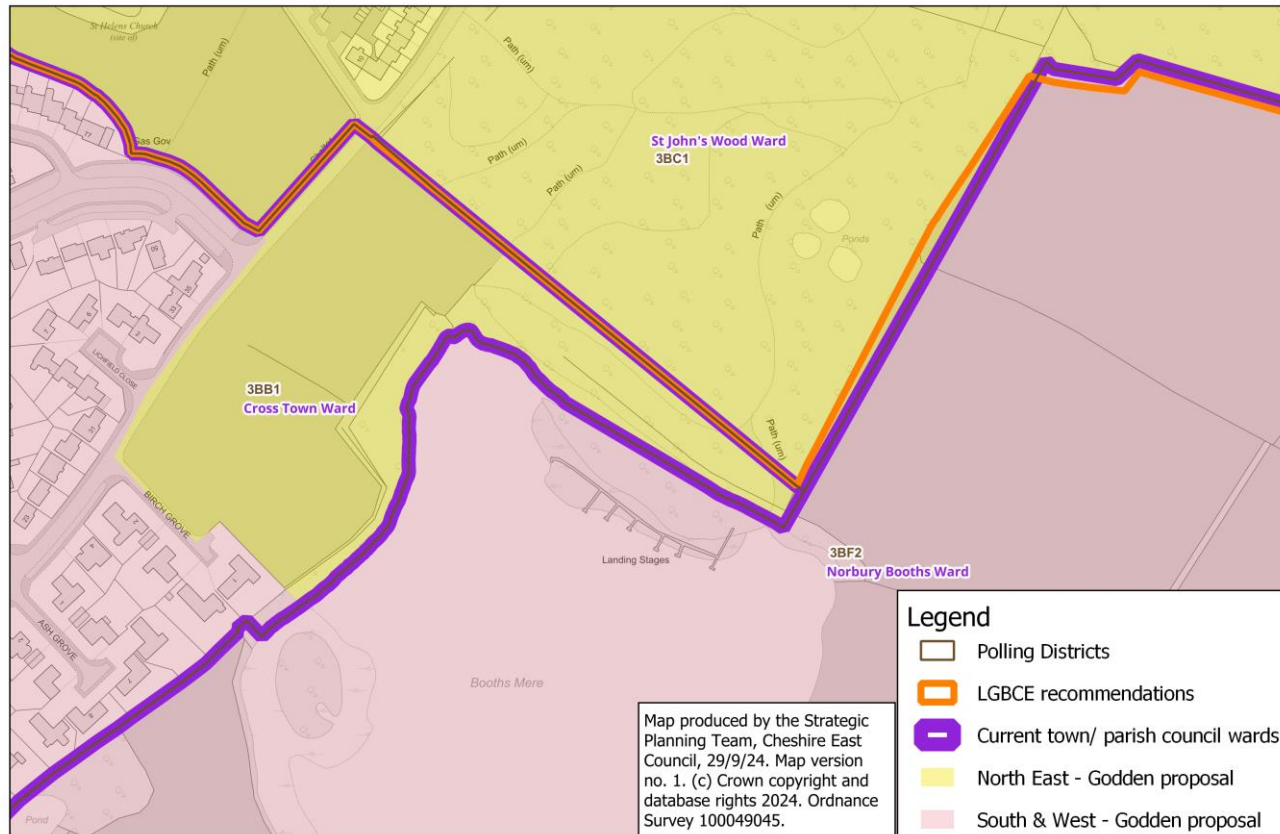
## Warding for Knutsford under the Local Government Boundary Commission for England (LGBCE) draft recommendations, as compared to Joe Godden's (Feb 2024) proposal: close-up of the Branden Drive area of LGBCE's proposed Knutsford North East ward



## Map 13: Knutsford – Alternative proposals – Birch Grove/ LPS 38 area

In this map, the Commission's recommended Borough wards are shown by orange lines and the Tatton Labour Party (Joe Godden) proposals by the shaded (yellow and pink) areas. The undeveloped area of 3BC1 in view is largely part of Local Plan site LPS 38. Including the easternmost area of the Cross Town (Town Council) ward in the proposed Knutsford South & West Borough ward (the undeveloped area of 3BB1 northeast of Birch Grove) is one of the Commission's two modifications to the Tatton Labour Party proposal.

**Warding for Knutsford under the Local Government Boundary Commission for England (LGBCE) draft recommendations, as compared to Joe Godden's (Feb 2024) proposal: close-up of the Longridge/ Local Plan site LPS 38 area of LGBCE's proposed Knutsford North East ward**

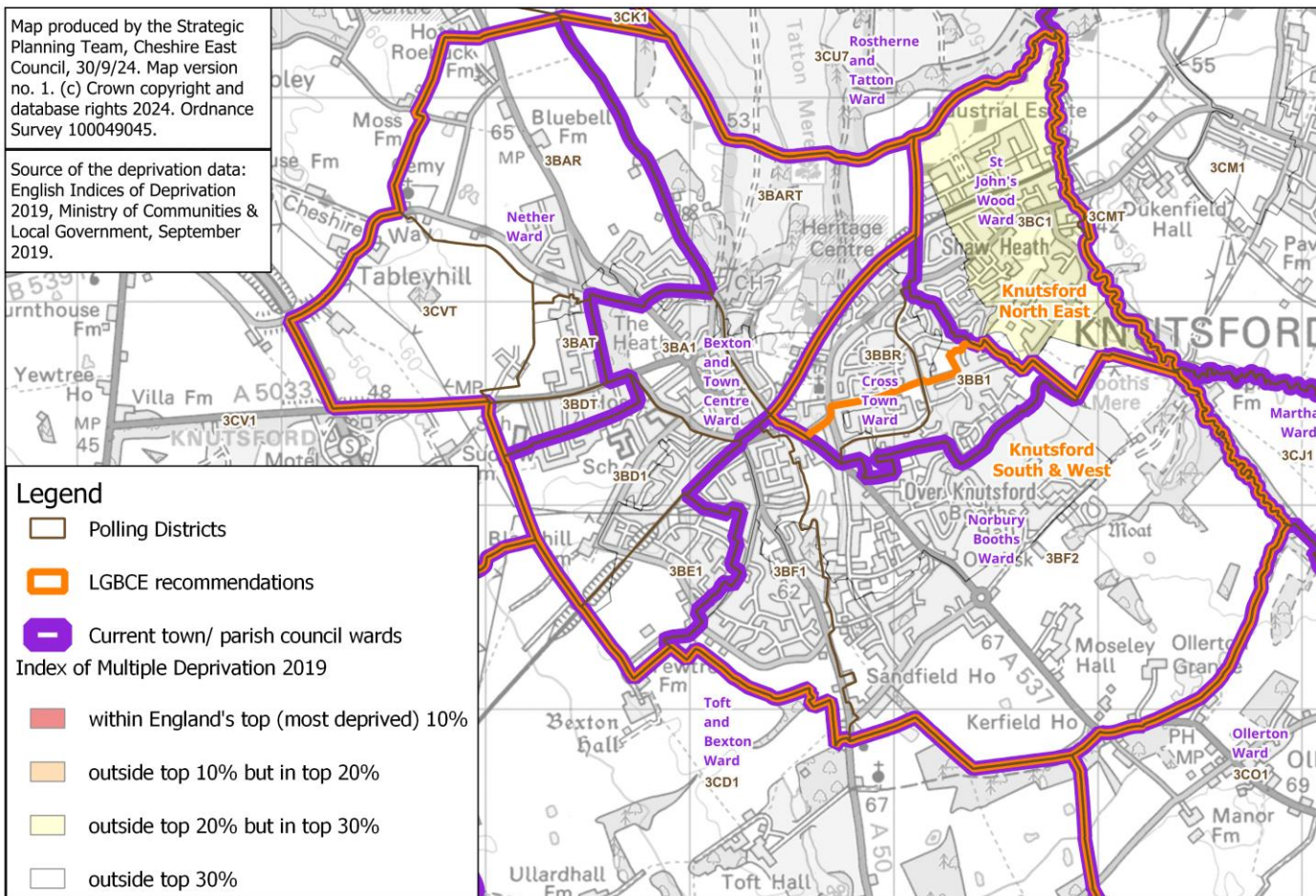




# Map 14: Knutsford – Deprivation

In this map, the Commission's recommended Borough wards are shown by orange lines and Knutsford's main area of deprivation (covering most of the St John's Wood parish ward) is shown in pale yellow shading.

## Warding for Knutsford under the Local Government Boundary Commission for England (LGBCE) draft recommendations, with most deprived area shown

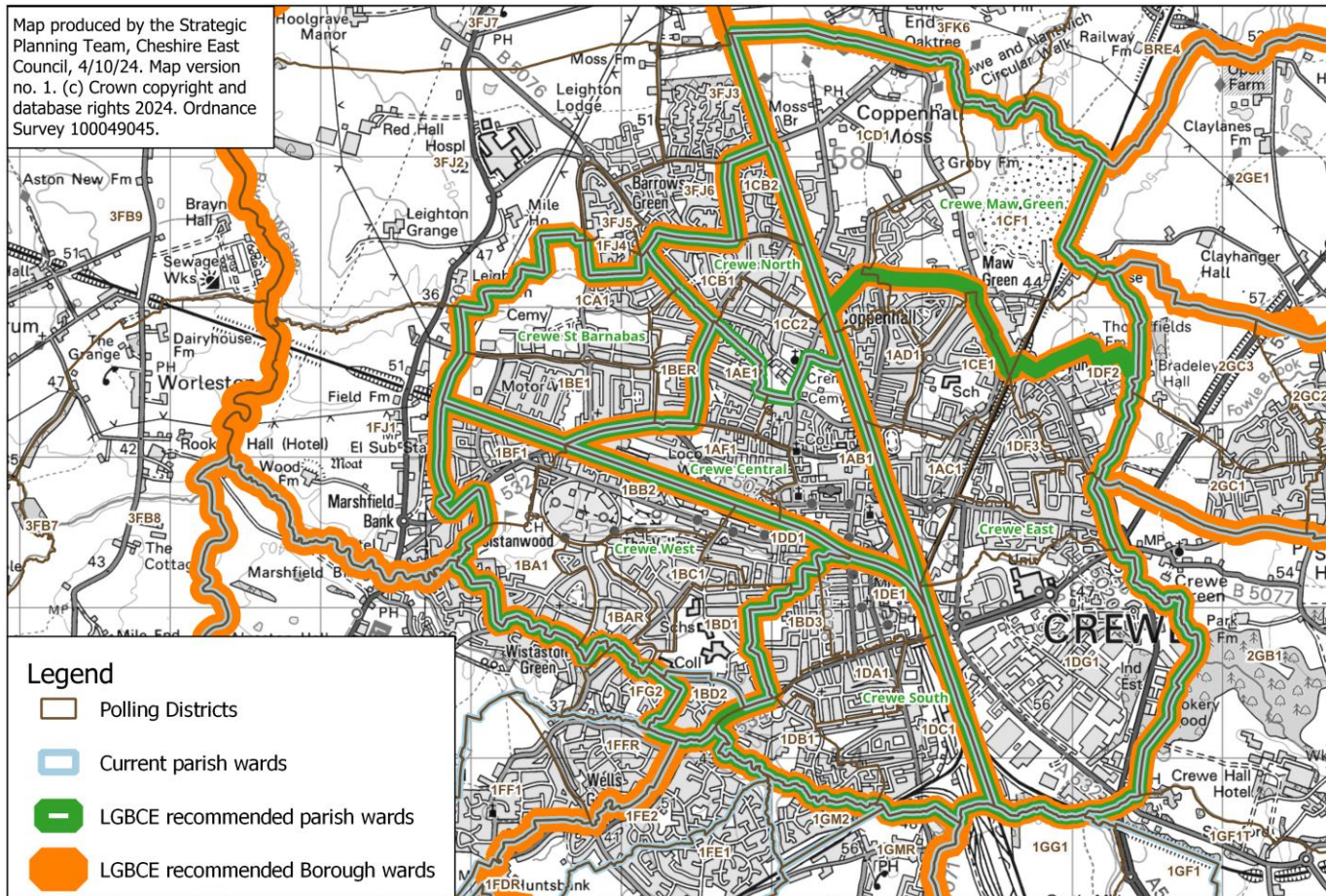




## Map 15: Draft Recommendations parish warding - Crewe

The map below shows the Commission's Draft Recommendations parish ward boundaries (the dark green lines), with its recommended Borough wards (orange) and current parish wards (pale blue) also displayed.

**Parish warding for Crewe under the Local Government Boundary Commission for England (LGBCE) draft recommendations**

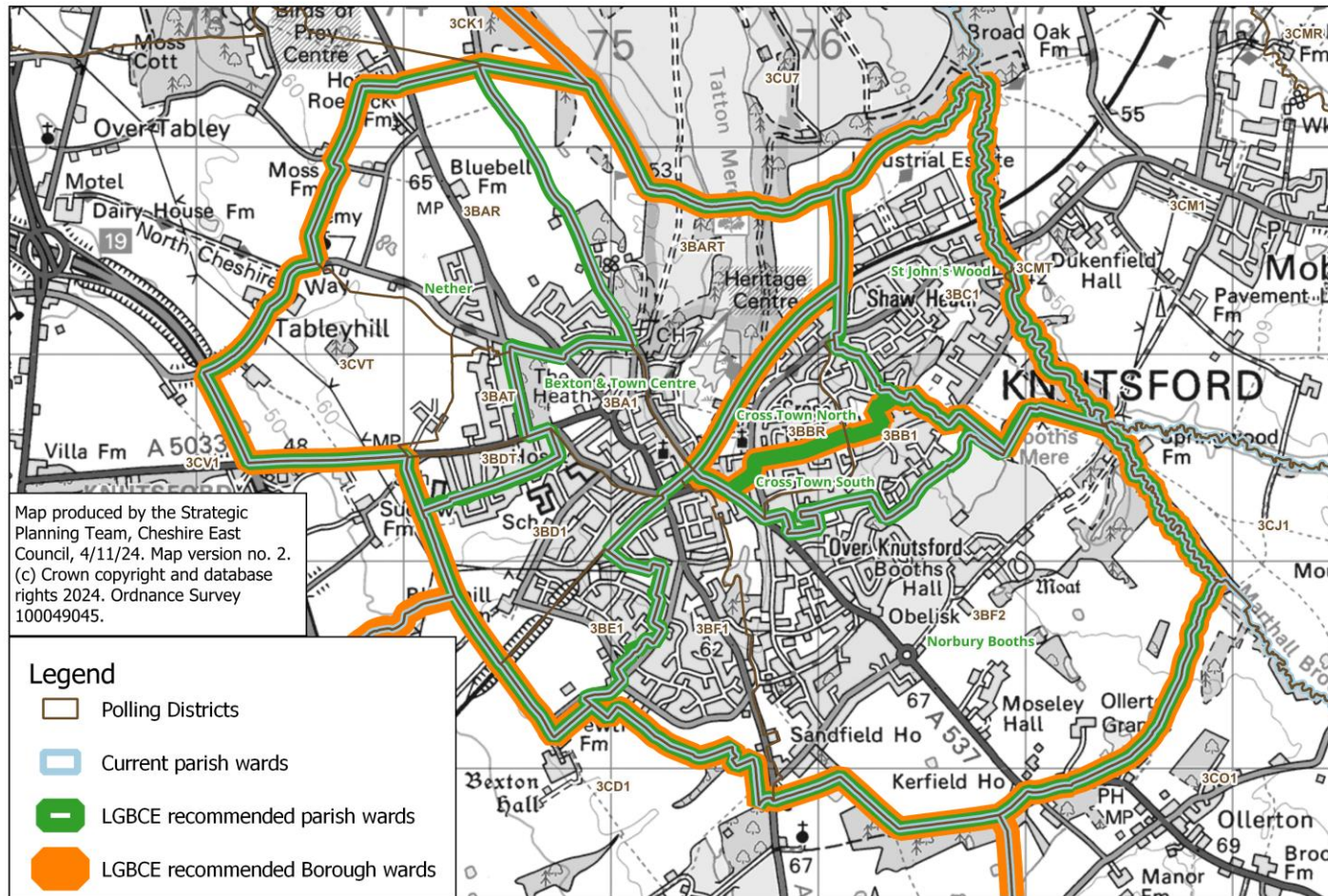




## Map 16: Draft Recommendations parish warding – Knutsford

The map below shows the Commission's Draft Recommendations parish ward boundaries (the dark green lines), with its recommended Borough wards (orange) and current parish wards (pale blue) also displayed.

**Parish warding for Knutsford under the Local Government Boundary Commission for England (LGBCE) draft recommendations**

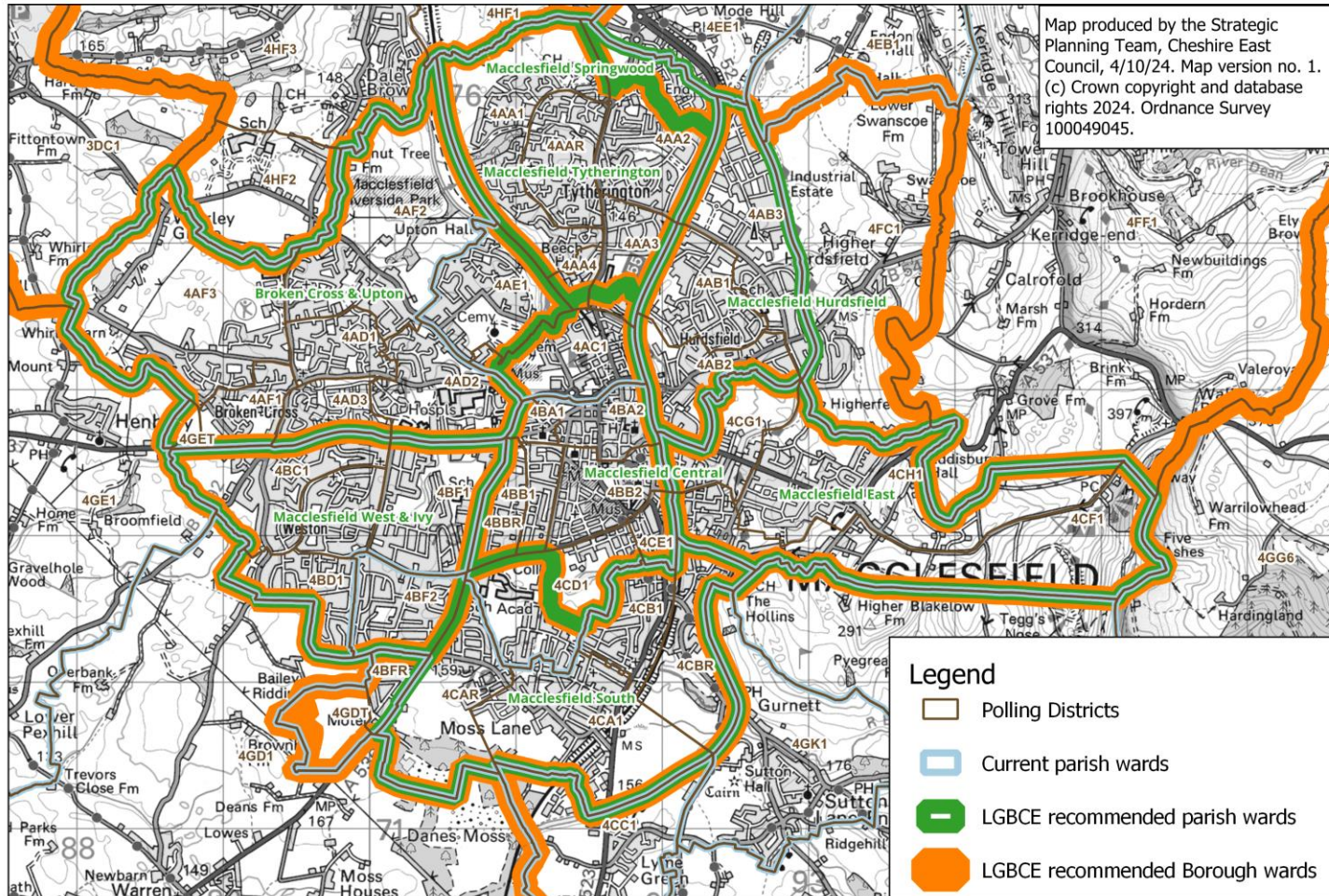




# Map 17: Draft Recommendations parish warding – Macclesfield

The map below shows the Commission's Draft Recommendations parish ward boundaries (the dark green lines), with its recommended Borough wards (orange) and current parish wards (pale blue) also displayed.

## Parish warding for Macclesfield under the Local Government Boundary Commission for England (LGBCE) draft recommendations





# Map 18: Draft Recommendations parish warding – Sandbach

The map below shows the Commission's Draft Recommendations parish ward boundaries (the dark green lines), with its recommended Borough wards (orange) and current parish wards (pale blue) also displayed.

## Parish warding for Sandbach under the Local Government Boundary Commission for England (LGBCE) draft recommendations

